


## Cycling trails



Bike tours in the Drawa forests are a good way to get to know the area. About 80 km of bicycle routes, and about 90 km of walking trails has been marked within the DNP, the latter also available for biking. Trails within the DNP are available all year round, from dawn to dusk.



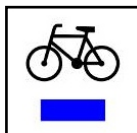
### **The red bike trail „Pełta Zatom”**

**The length of the route:** 20.64 km

**Surface:** asphalt, paved, pavement

**Itinerary:**

*Zatom - Bogdanka - Sitnica - Moczele - Zatom*




### The blue bike trail „Pętla Barnimie”

**The length of the route:** 33.16 km

**Surface:** asphalt, paved, pavement, (sand locally difficult, uphill)

**Itinerary:** Drawnik marina- „Barnimie” camping site - Zatom - „Bogdanka” camping site - Niemieńsko - Barnimie - Podegrodzie - Drawno - „Drawnik”marina



### The blue bike trail „Pętla Głusko”

**The length of the route:** 23,50 km

**Surface:** asphalt, paved, sett pavement, (locally sand, sticking out roots)

**Itinerary:** Moczele - Ostrowieckie lake - Karolinka bridge - Żeleźnica - „Pstrąg” [Trout] camping site - Moczele

**Data wydruku:** 06.10.2022 02:32:46

**Adres URL:** <http://dpn.pl/cycling-trails>